




















SHADETREE DRIVE

OLD REDWOOD WAY

Horseshoes

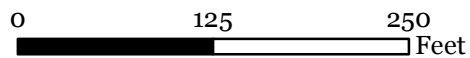
Playable Area: 110,000 sq ft

**Park Features**

-  Benches (21)
-  Bicycle Racks (2)
-  Dog Bag Dispensers (2)
-  Gates
-  Grills (3)
-  Lights
-  Picnic Tables (16)
-  Recycle Containers (16)
-  Waste Containers (16)
-  Water Fountains (1)
-  Fences
-  Walking Paths (.39 mi)
-  Dog Parks (20,000 sq ft)
-  Grass Area
-  Open Space
-  Parking Lots
-  Playground Areas (3)
-  Sports Courts (1)
-  Wooded

# Pleasant Oak Park

302 Sugar Maple Lane



Creation Date: July 11, 2018

Revision Date: August 24, 2018

Source: Esri, Town of Windsor, and Geographic Technologies Group

Coordinate System: NAD 1983 StatePlane California II  
FIPS 0402 Feet

